




Proposed Trees




Proposed Native Block




Proposed Hedge




Proposed Planting Beds




Trees and Vegetation to be retained




Log Piles Hibernaculum




Sparse Urban Vegetation to be retained




Grass Areas




Site Boundary




Bird Nest box Bat Boxes to Ecologist's detail



16.33m Existing Levels



16.33m Proposed Levels



Rain Garden or Bio-channel.