

© Crown copyright and Landmark Information Group Limited 2022. All Rights Reserved.

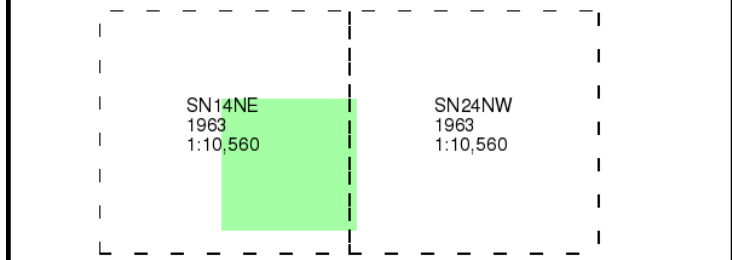
## Ordnance Survey Plan

Published 1963

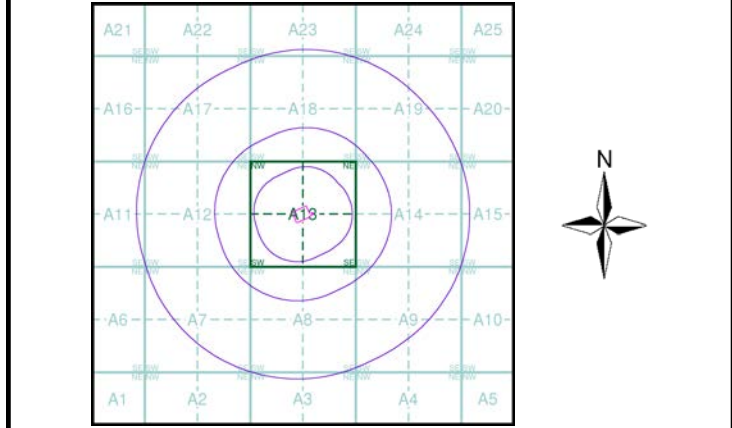
Source map scale - 1:10,000

The historical maps shown were reproduced from maps predominantly held at the scale adopted for England, Wales and Scotland in the 1840's. In 1854 the 1:2,500 scale was adopted for mapping urban areas; these maps were used to update the 1:10,560 maps. The published date given therefore is often some years later than the surveyed date. Before 1938, all OS maps were based on the Cassini Projection, with independent surveys of a single county or group of counties, giving rise to significant inaccuracies in outlying areas. In the late 1940's, a Provisional Edition was produced, which updated the 1:10,560 mapping from a number of sources. The maps appear unfinished - with all military camps and other strategic sites removed. These maps were initially overprinted with the National Grid. In 1970, the first 1:10,000 maps were produced using the Transverse Mercator Projection. The revision process continued until recently, with new editions appearing every 10 years or so for urban areas.

### Map Name(s) and Date(s)



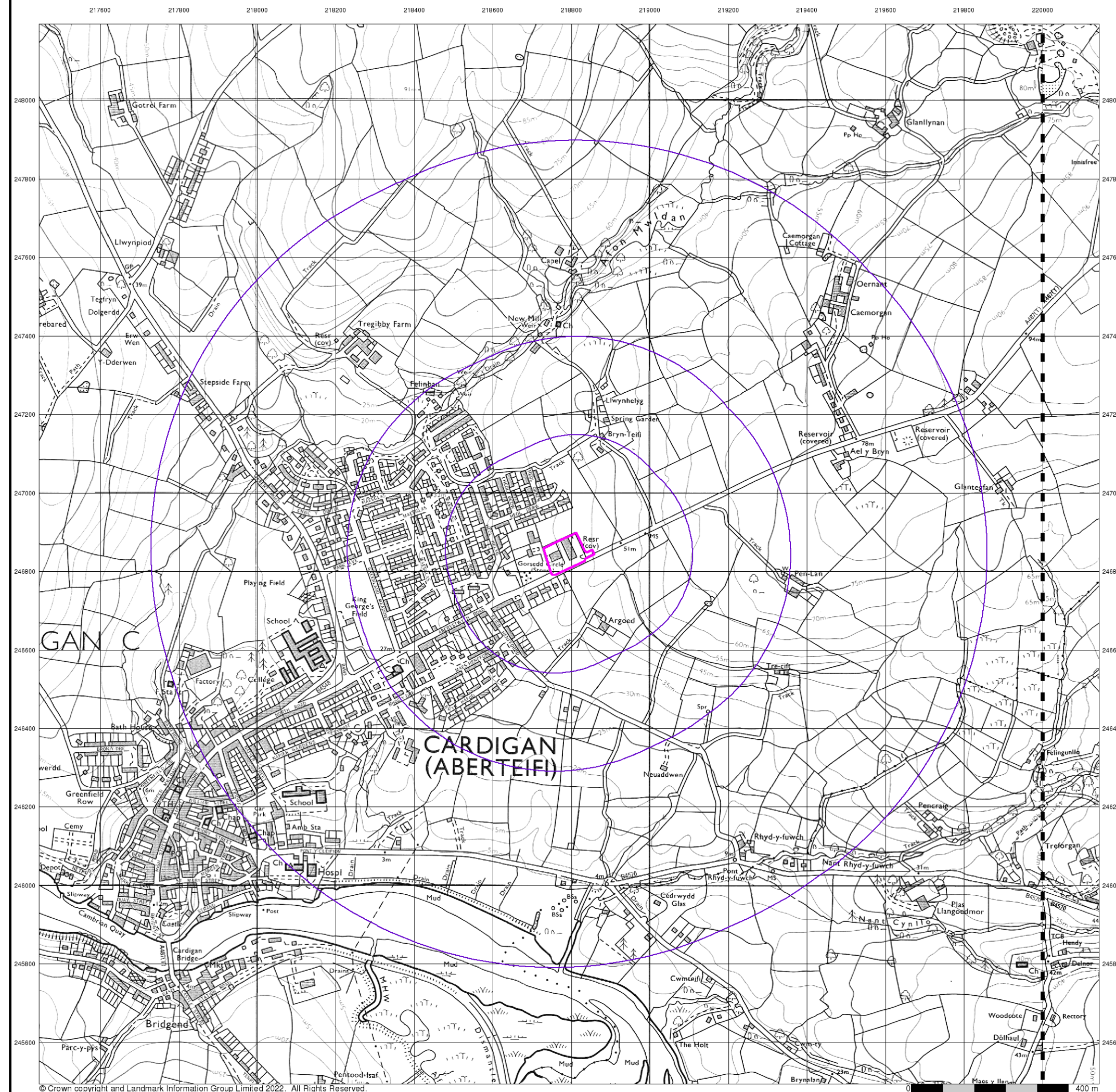
### Historical Map - Slice A



Order Details	
Order Number:	290048455_1_1
Customer Ref:	941.01
National Grid Reference:	218790, 246840
Slice:	A
Site Area (Ha):	0.75
Search Buffer (m):	1000

**Site Details**  
B & M Bargains, Aberystwyth Road, CARDIGAN, SA43 1NA





# Envirocheck®

LANDMARK INFORMATION GROUP®

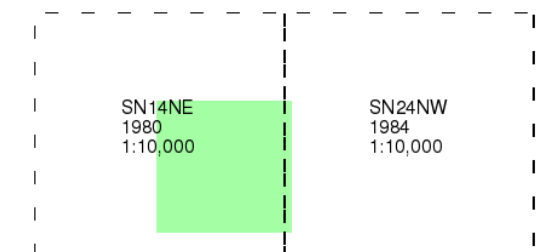
## Ordnance Survey Plan

**Published 1980 - 1984**

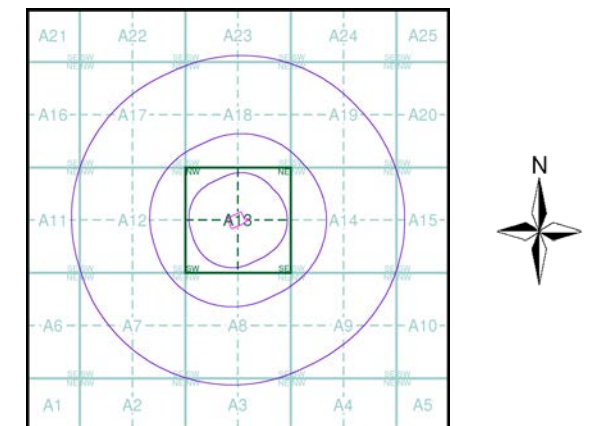
**Source map scale - 1:10,000**

The historical maps shown were reproduced from maps predominantly held at the scale adopted for England, Wales and Scotland in the 1840's. In 1854 the 1:2,500 scale was adopted for mapping urban areas; these maps were used to update the 1:10,560 maps. The published date given therefore is often some years later than the surveyed date. Before 1938, all OS maps were based on the Cassini Projection, with independent surveys of a single county or group of counties, giving rise to significant inaccuracies in outlying areas. In the late 1940's, a Provisional Edition was produced, which updated the 1:10,560 mapping from a number of sources. The maps appear unfinished - with all military camps and other strategic sites removed. These maps were initially overprinted with the National Grid. In 1970, the first 1:10,000 maps were produced using the Transverse Mercator Projection. The revision process continued until recently, with new editions appearing every 10 years or so for urban areas.

### Map Name(s) and Date(s)



### Historical Map - Slice A



## Order Details

Order Number: 290048455\_1\_1  
Customer Ref: 941.01  
National Grid Reference: 218790, 246840  
Slice: A  
Site Area (Ha): 0.75  
Search Buffer (m): 1000

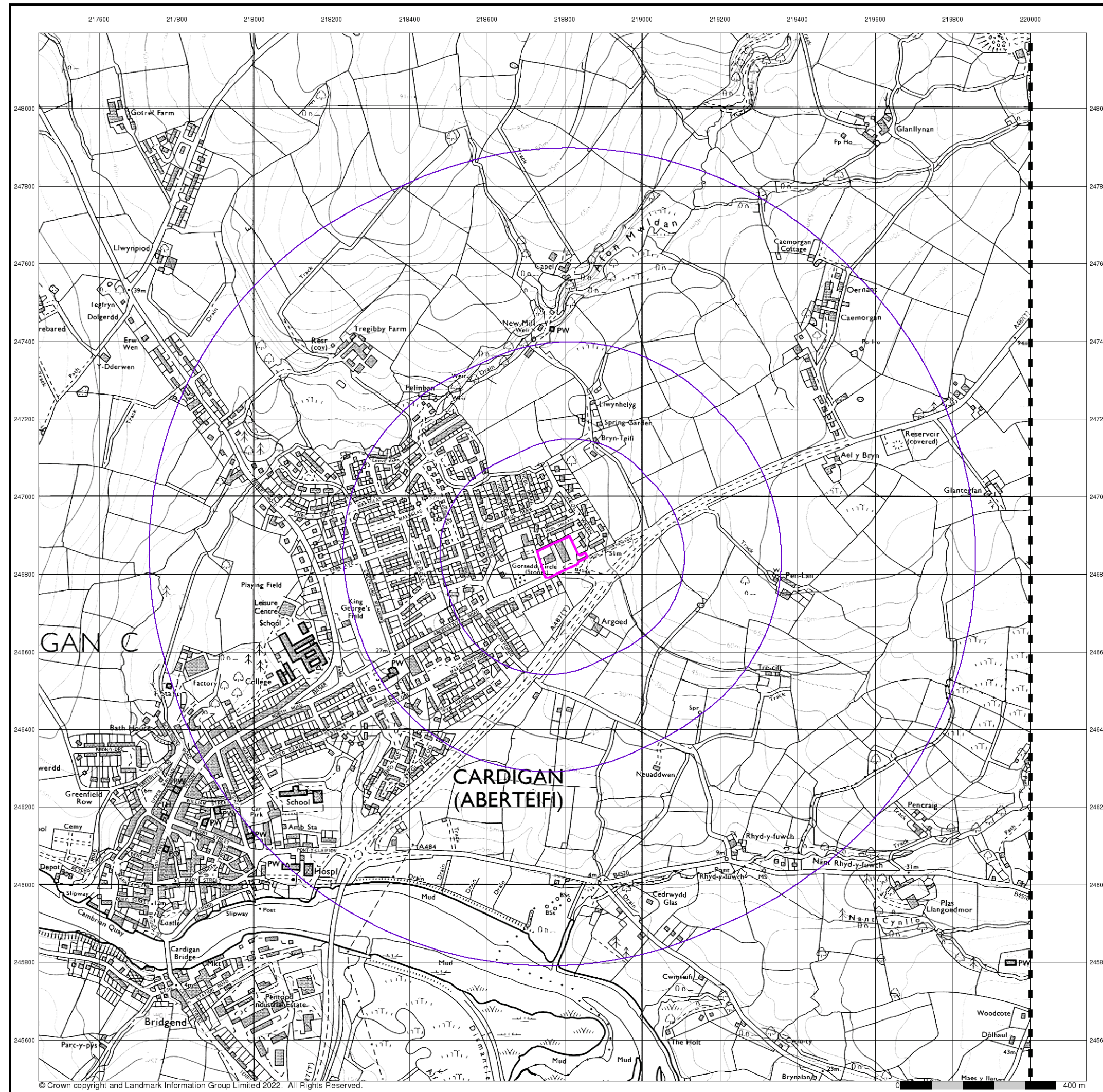
## Site Details

B & M Bargains, Aberystwyth Road, CARDIGAN, SA43 1NA

**Landmark®**  
INFORMATION GROUP

Tel: 0844 844 9952  
Fax: 0844 844 9951  
Web: [www.envirocheck.co.uk](http://www.envirocheck.co.uk)





© Crown copyright and Landmark Information Group Limited 2022. All Rights Reserved.

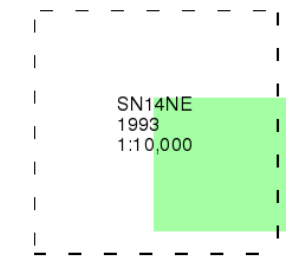
## Ordnance Survey Plan

Published 1993

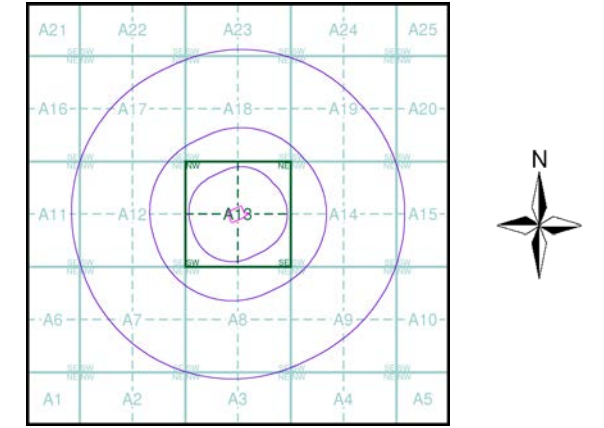
### Source map scale - 1:10,000

The historical maps shown were reproduced from maps predominantly held at the scale adopted for England, Wales and Scotland in the 1840's. In 1854 the 1:2,500 scale was adopted for mapping urban areas; these maps were used to update the 1:10,560 maps. The published date given therefore is often some years later than the surveyed date. Before 1938, all OS maps were based on the Cassini Projection, with independent surveys of a single county or group of counties, giving rise to significant inaccuracies in outlying areas. In the late 1940's, a Provisional Edition was produced, which updated the 1:10,560 mapping from a number of sources. The maps appear unfinished - with all military camps and other strategic sites removed. These maps were initially overprinted with the National Grid. In 1970, the first 1:10,000 maps were produced using the Transverse Mercator Projection. The revision process continued until recently, with new editions appearing every 10 years or so for urban areas.

### Map Name(s) and Date(s)



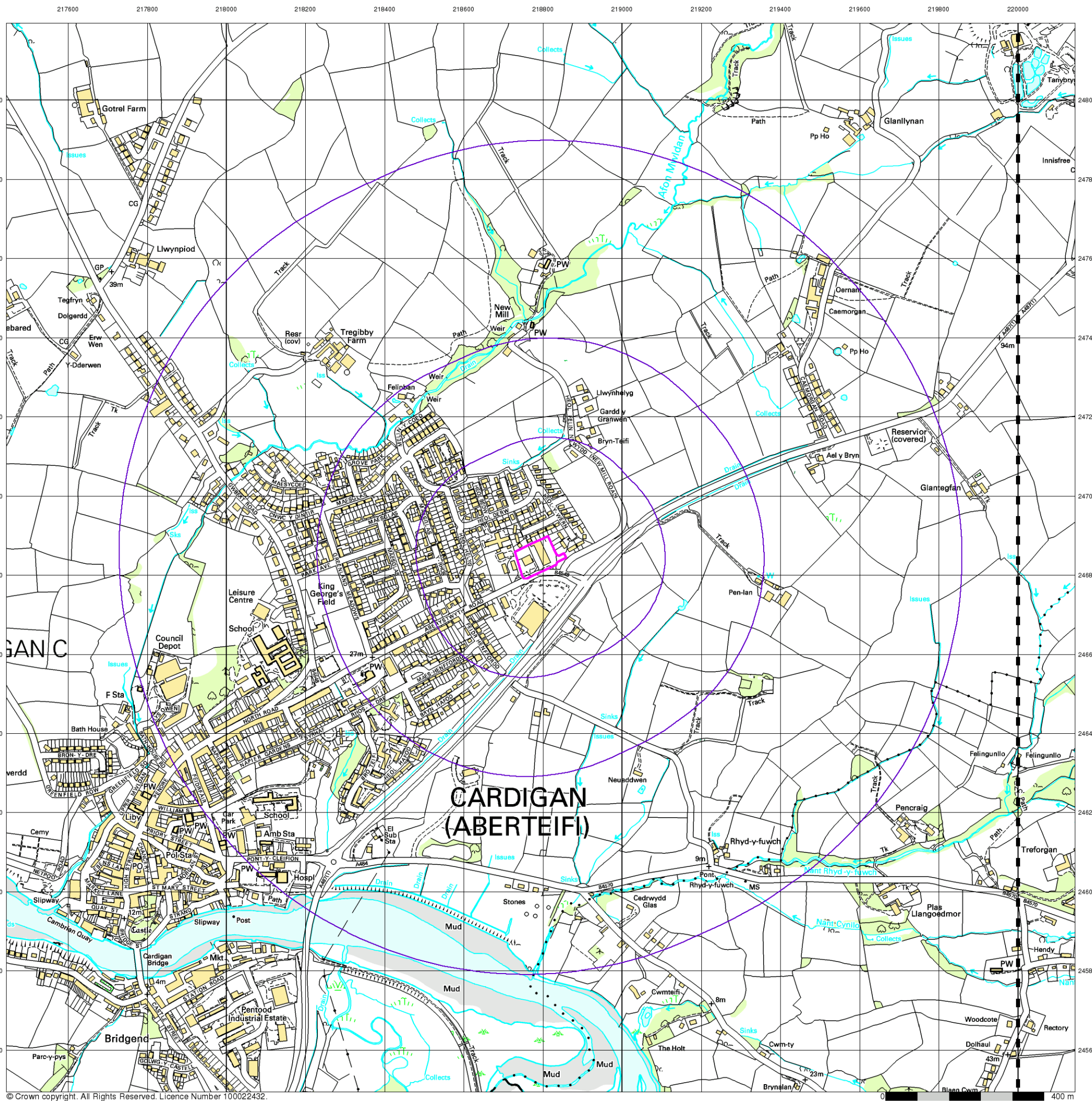
### Historical Map - Slice A



Order Details	
Order Number:	290048455_1_1
Customer Ref:	941.01
National Grid Reference:	218790, 246840
Slice:	A
Site Area (Ha):	0.75
Search Buffer (m):	1000

**Site Details**  
B & M Bargains, Aberystwyth Road, CARDIGAN, SA43 1NA





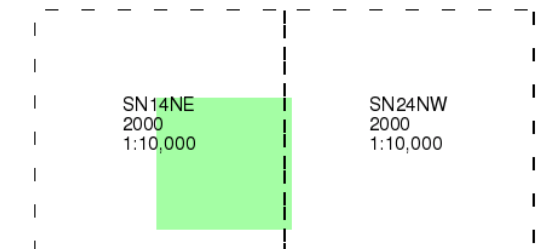
## 10k Raster Mapping

Published 2000

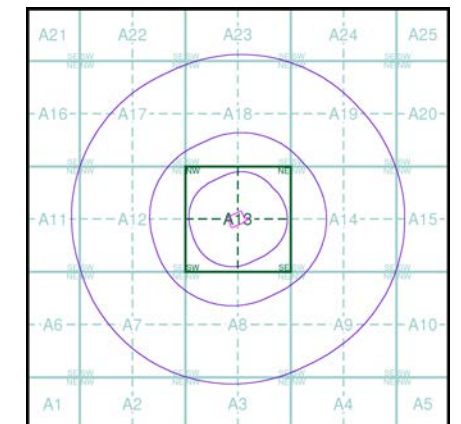
Source map scale - 1:10,000

The historical maps shown were produced from the Ordnance Survey's 1:10,000 colour raster mapping. These maps are derived from Landplan which replaced the old 1:10,000 maps originally published in 1970. The data is highly detailed showing buildings, fences and field boundaries as well as all roads, tracks and paths. Road names are also included together with the relevant road number and classification. Boundary information depiction includes county, unitary authority, district, civil parish and constituency.

### Map Name(s) and Date(s)



### Historical Map - Slice A



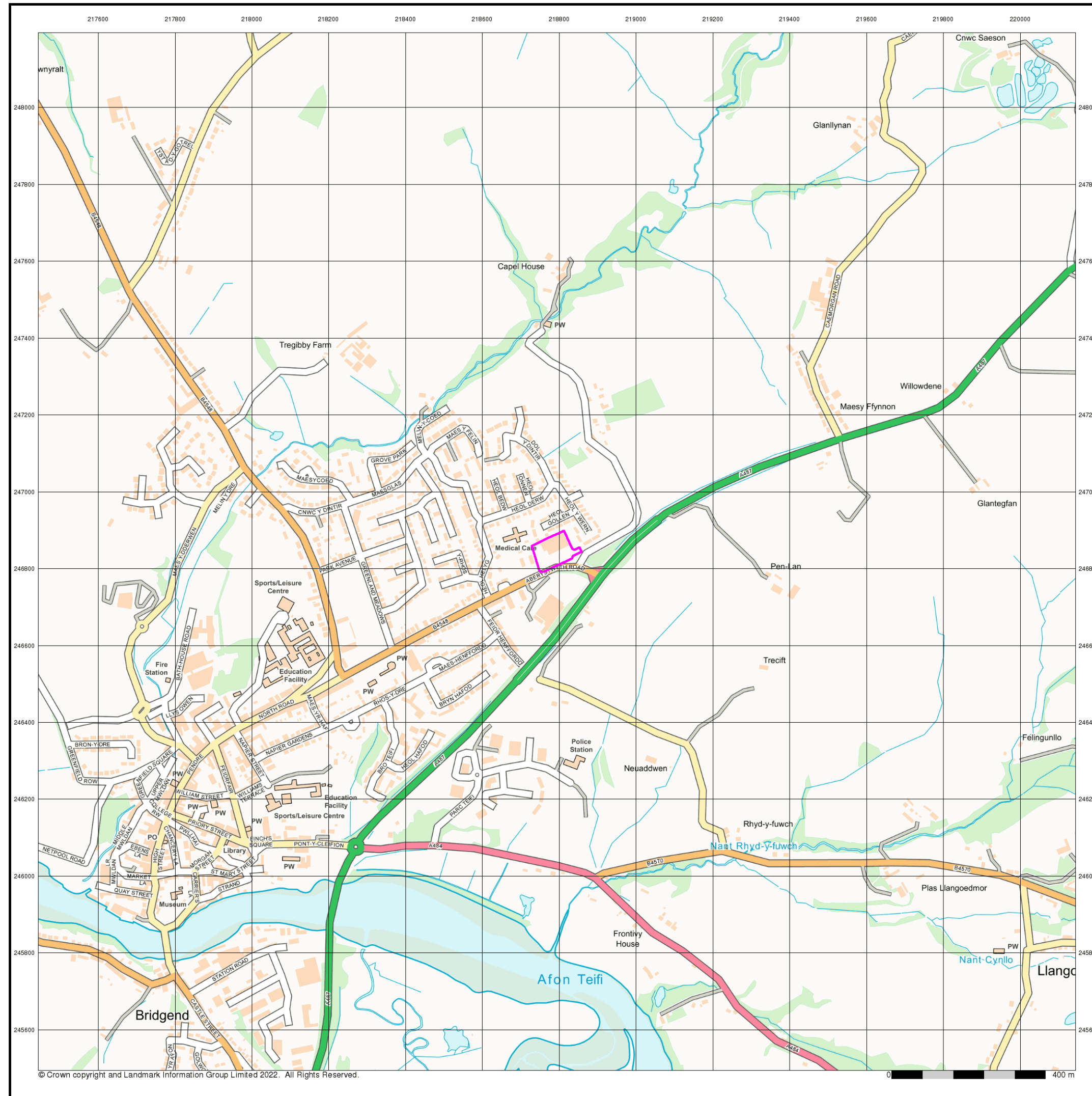
### Order Details

Order Number: 290048455\_1\_1  
Customer Ref: 941.01  
National Grid Reference: 218790, 246840  
Slice: A  
Site Area (Ha): 0.75  
Search Buffer (m): 1000

### Site Details

B & M Bargains, Aberystwyth Road, CARDIGAN, SA43 1NA





## Street View

Published 2022

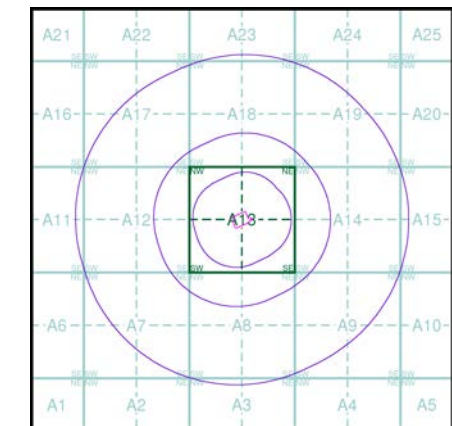
Source map scale - 1:10,000

Street View is a street-level map for the whole of Great Britain produced by the Ordnance Survey. These maps are provided at a nominal scale of 1:10,000

## Map Name(s) and Date(s)



## Street View Map - Slice A



## Order Details

Order Number: 290048455\_1\_1  
Customer Ref: 941.01  
National Grid Reference: 218790, 246840  
Slice: A  
Site Area (Ha): 0.75  
Search Buffer (m): 1000

## Site Details

B & M Bargains, Aberystwyth Road, CARDIGAN, SA43 1NA





# APPENDIX B

## Envirocheck Report – Mapping

---



## Geology 1:50,000 Maps Legends

### Artificial Ground and Landslip

Map Colour	Lex Code	Rock Name	Rock Type	Min and Max Age
	LSGR	Landscaped Ground (Undivided)	Artificially Modified Ground	Not Supplied - Holocene
	MGR	Made Ground (Undivided)	Artificial Deposit	Not Supplied - Holocene
	WGR	Worked Ground (Undivided)	Void	Not Supplied - Holocene
	SLIP	Landslide Deposit	Unknown/Unclassified Entry	Not Supplied - Quaternary

### Superficial Geology

Map Colour	Lex Code	Rock Name	Rock Type	Min and Max Age
	SUPNM	Superficial Theme Not Mapped [For Digital Map Use Only]	Unknown/Unclassified Entry	Not Supplied - Not Supplied
	SUPNM	Superficial Theme Not Mapped [For Digital Map Use Only]	Water, Type Unspecified	Not Supplied - Not Supplied
	ALV	Alluvium	Clay, Silt, Sand and Gravel	Not Supplied - Holocene
	TRD	Tidal River Or Creek Deposits	Clay, Silt and Sand	Not Supplied - Holocene
	SAMD	Saltmarsh Deposits	Clay and Silt	Not Supplied - Holocene
	TILDI	Till, Devensian (Irish Sea Ice)	Diamicton	Not Supplied - Devensian
	GLDDI	Glaciolacustrine Deposits, Devensian (Irish Sea Ice)	Clay	Not Supplied - Devensian
	GFDIS	Glaciofluvial Deposits, Devensian (Irish Sea Ice)	Sand and Gravel	Not Supplied - Devensian
	GDUDI	Glacial Deposits, Devensian (Irish Sea Ice)	Clay, Silt and Sand	Not Supplied - Devensian
	GDHI	Glacial Deposits, Heterogeneous, Devensian (Irish Sea Ice)	Clay And Gravel	Not Supplied - Devensian
	HEAD	Head	Clay, Silt, Sand and Gravel	Not Supplied - Quaternary
	SUPD	Superficial Deposits	Sediment	Not Supplied - Quaternary
	HDTS	Head and Talus (Undifferentiated)	Gravel, Clayey	Not Supplied - Quaternary
	LDE	Lacustrine Deposits	Clay and Silt	Not Supplied - Quaternary
	ALF	Alluvial Fan Deposits	Gravel	Not Supplied - Quaternary

Map Colour	Lex Code	Rock Name	Rock Type	Min and Max Age
	PEAT	Peat	Peat	Not Supplied - Quaternary
	BSA	Blown Sand	Sand	Not Supplied - Quaternary

### Bedrock and Faults

Map Colour	Lex Code	Rock Name	Rock Type	Min and Max Age
	NTM	Nantmel Mudstones Formation	Mudstone	Not Supplied - Ashgill
	NTM	Nantmel Mudstones Formation	Sandstone	Not Supplied - Ashgill
	DIIS	Dinas Island Formation	Sandstone and Mudstone	Not Supplied - Caradoc
	CDMD	Cwm Degwel Mudstone Member	Mudstone	Not Supplied - Caradoc
	NPMU	Net Pool Mudstone	Mudstone	Not Supplied - Caradoc
		Faults		

# Envirocheck®

LANDMARK INFORMATION GROUP®

### Geology 1:50,000 Maps

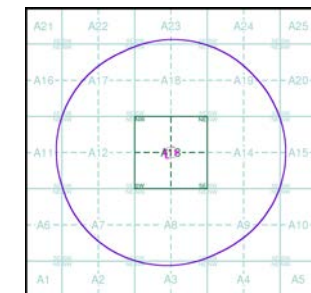
This report contains geological map extracts taken from the BGS Digital Geological map of Great Britain at 1:50,000 scale and is designed for users carrying out preliminary site assessments who require geological maps for the area around the site. This mapping may be more up to date than previously published paper maps.

The various geological layers - artificial and landslip deposits, superficial geology and solid (bedrock) geology are displayed in separate maps, but superimposed on the final 'Combined Surface Geology' map. All map legends feature on this page. Not all layers have complete nationwide coverage, so availability of data for relevant map sheets is indicated below.

### Geology 1:50,000 Maps Coverage

Map ID: 1  
Map Sheet No: 193  
Map Name: Cardigan  
Map Date: 2003  
Bedrock Geology: Available  
Superficial Geology: Available  
Artificial Geology: Available  
Faults: Not Supplied  
Landslip: Available  
Rock Segments: Not Supplied

### Geology 1:50,000 Maps - Slice A



### Order Details:

Order Number: 290048455\_1\_1  
Customer Reference: 941.01  
National Grid Reference: 218790, 246840  
Slice: A  
Site Area (Ha): 0.75  
Search Buffer (m): 1000

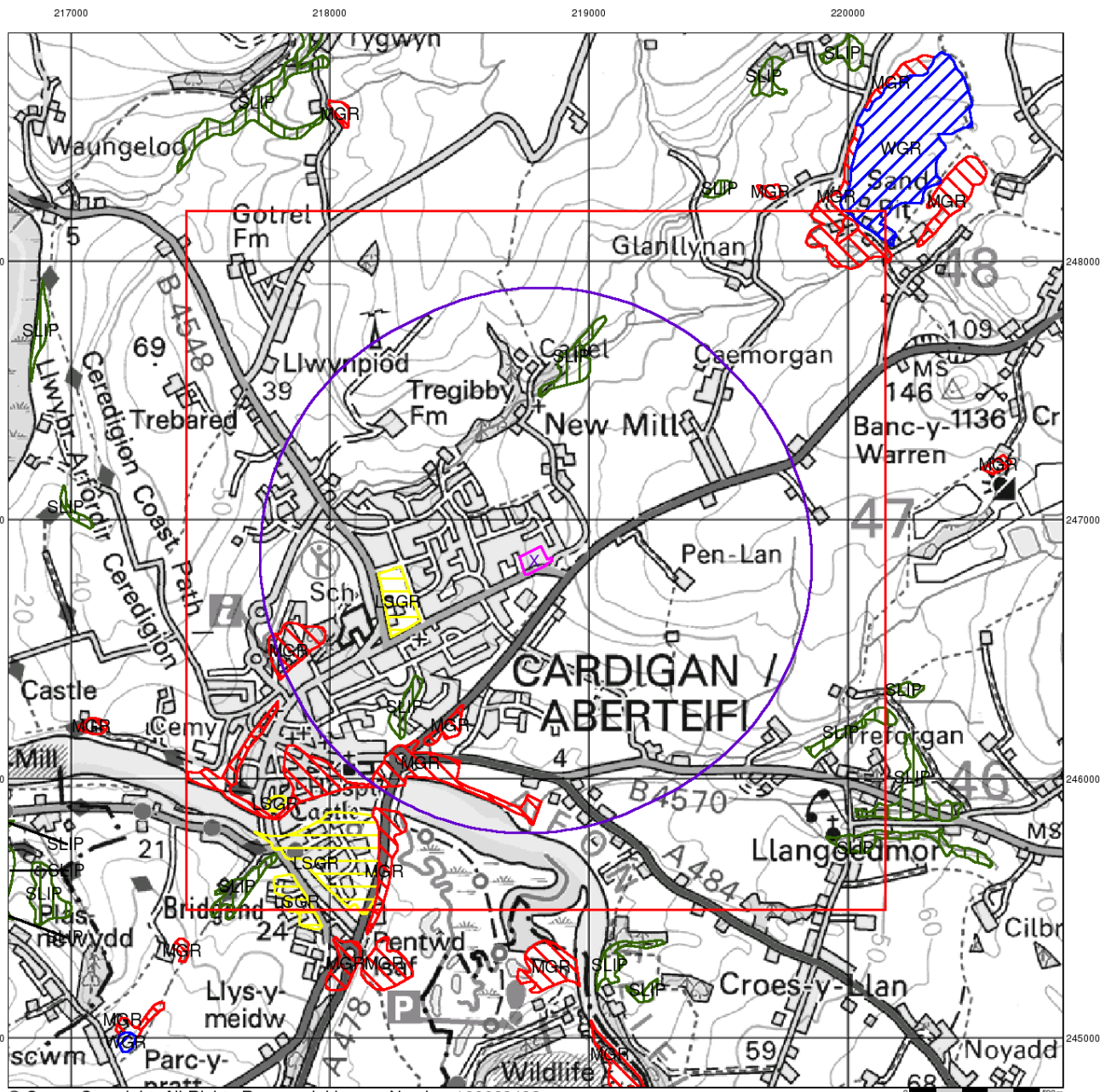
### Site Details:

B & M Bargains, Aberystwyth Road, CARDIGAN, SA43 1NA

Landmark®  
INFORMATION GROUP

Tel: 0844 844 9952  
Fax: 0844 844 9951  
Web: www.envirocheck.co.uk





© Crown Copyright. All Rights Reserved. License Number 100022432.

# Envirocheck®

LANDMARK INFORMATION GROUP®

## Artificial Ground and Landslip

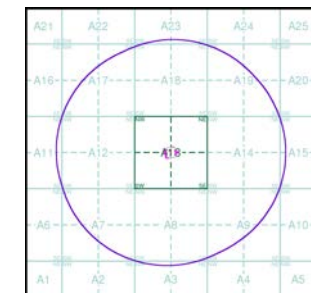
Artificial ground is a term used by BGS for those areas where the ground surface has been significantly modified by human activity. Information about previously developed ground is especially important, as it is often associated with potentially contaminated material, unpredictable engineering conditions and unstable ground.

Artificial ground includes:

- Made ground - man-made deposits such as embankments and spoil heaps on the natural ground surface.
- Worked ground - areas where the ground has been cut away such as quarries and road cuttings.
- Infilled ground - areas where the ground has been cut away then wholly or partially backfilled.
- Landscaped ground - areas where the surface has been reshaped.
- Disturbed ground - areas of ill-defined shallow or near surface mineral workings where it is impracticable to map made and worked ground separately.

Mass movement (landslip) deposits on BGS geological maps are primarily superficial deposits that have moved down slope under gravity to form landslips. These affect bedrock, other superficial deposits and artificial ground. The dataset also includes foundered strata, where the ground has collapsed due to subsidence.

## Artificial Ground and Landslip Map - Slice A



## Order Details:

Order Number: 290048455\_1\_1  
 Customer Reference: 941.01  
 National Grid Reference: 218790, 246840  
 Slice: A  
 Site Area (Ha): 0.75  
 Search Buffer (m): 1000

## Site Details:

B & M Bargains, Aberystwyth Road, CARDIGAN, SA43 1NA

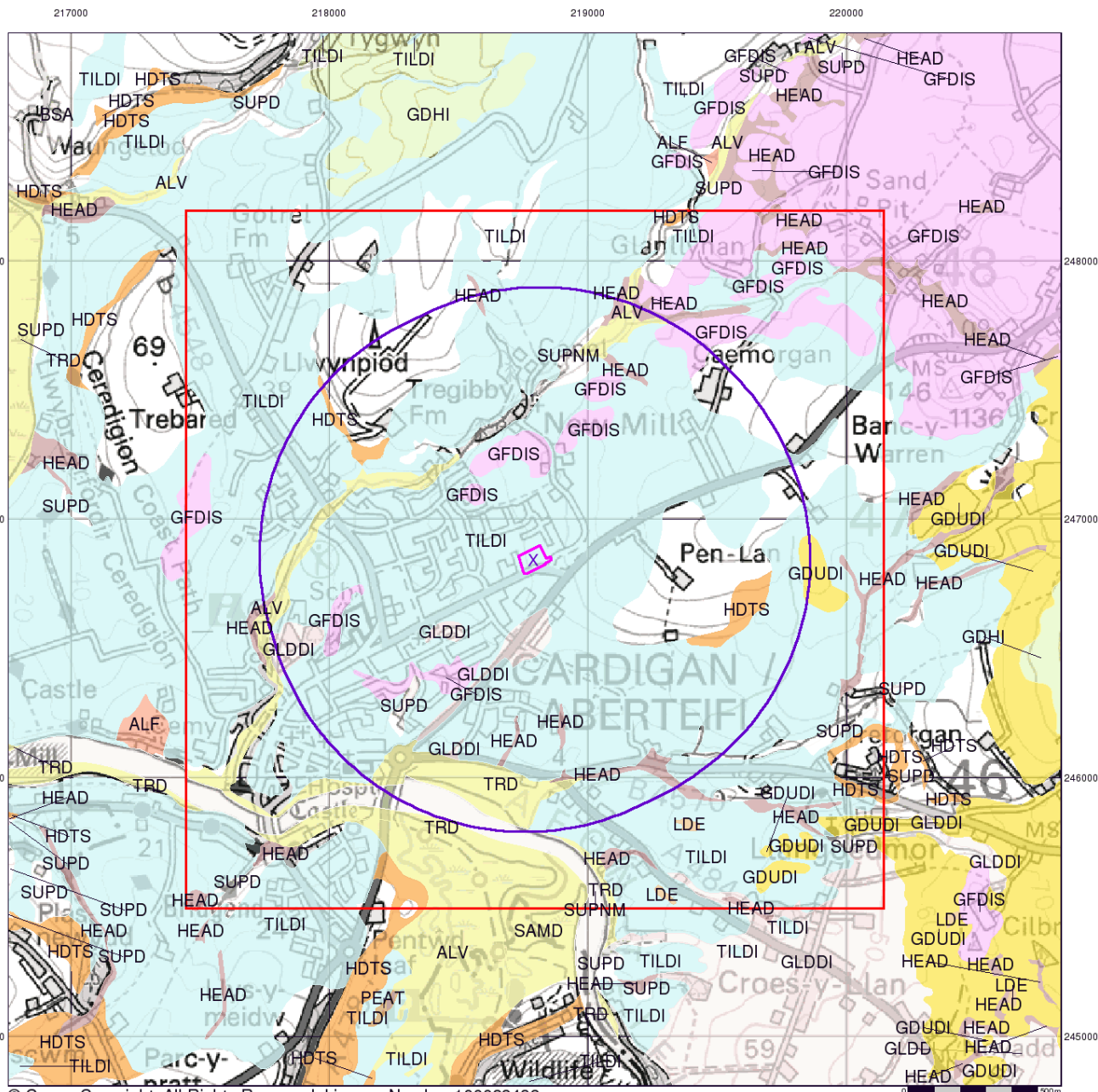
**Landmark**  
 INFORMATION GROUP

Tel: 0844 844 9952  
 Fax: 0844 844 9951  
 Web: www.envirocheck.co.uk

v15.0 21-Jan-2022

Page 2 of 5





© Crown Copyright. All Rights Reserved. License Number 100022432.

# Envirocheck®

LANDMARK INFORMATION GROUP®

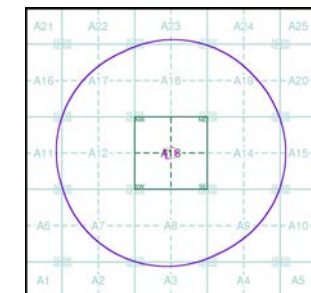
## Superficial Geology

Superficial Deposits are the youngest geological deposits formed during the most recent period of geological time, the Quaternary, which extends back about 1.8 million years from the present.

They rest on older deposits or rocks referred to as Bedrock. This dataset contains Superficial deposits that are of natural origin and 'in place'. Other superficial strata may be held in the Mass Movement dataset where they have been moved, or in the Artificial Ground dataset where they are of man-made origin.

Most of these Superficial deposits are unconsolidated sediments such as gravel, sand, silt and clay, and onshore they form relatively thin, often discontinuous patches or larger spreads.

## Superficial Geology Map - Slice A



## Order Details:

Order Number: 290048455\_1\_1  
Customer Reference: 941.01  
National Grid Reference: 218790, 246840  
Slice: A  
Site Area (Ha): 0.75  
Search Buffer (m): 1000

## Site Details:

B & M Bargains, Aberystwyth Road, CARDIGAN, SA43 1NA

**Landmark**  
INFORMATION GROUP

Tel: 0844 844 9952  
Fax: 0844 844 9951  
Web: www.envirocheck.co.uk

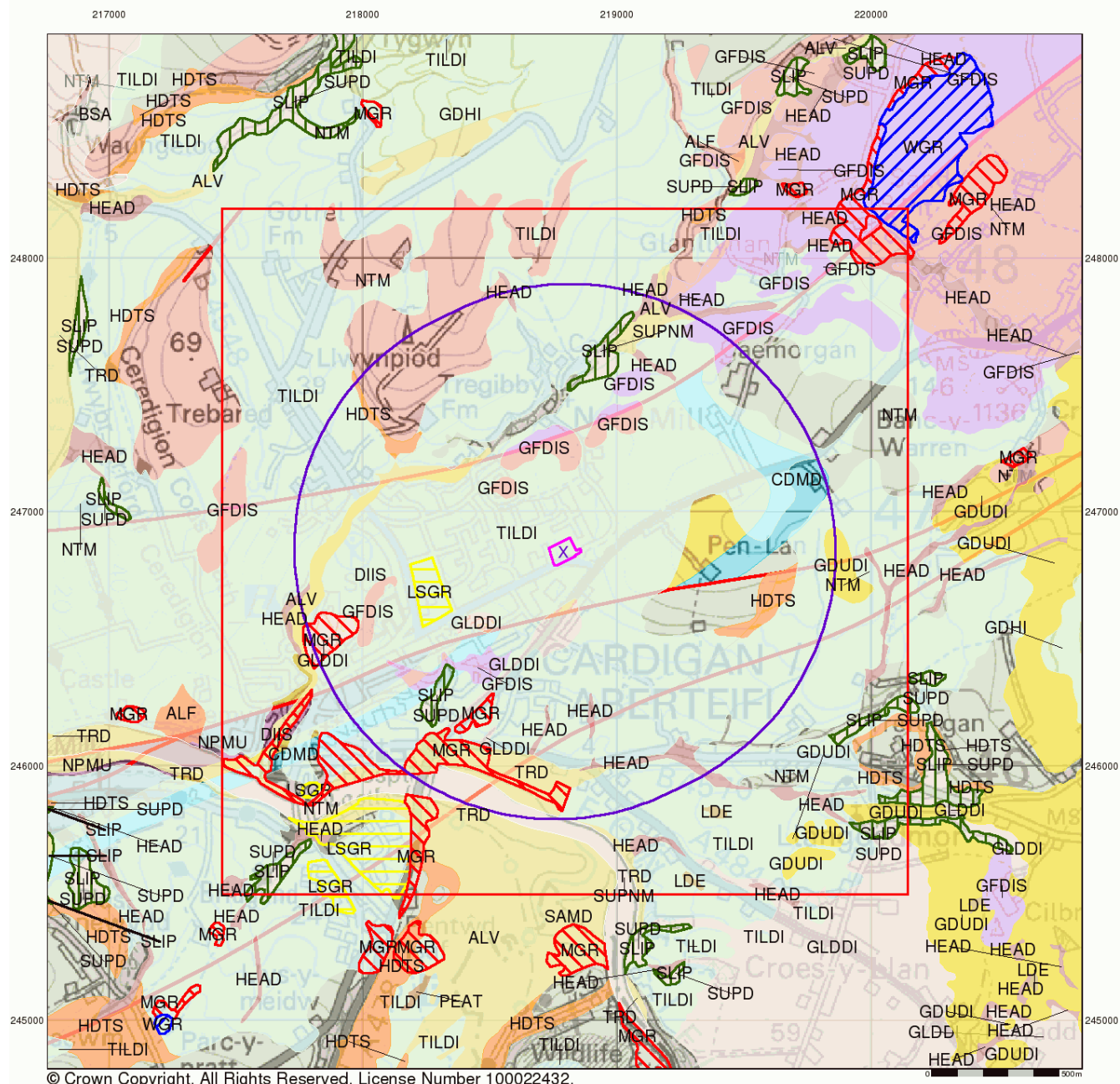
v15.0 21-Jan-2022

Page 3 of 5









© Crown Copyright. All Rights Reserved. License Number 100022432.

# Envirocheck®

LANDMARK INFORMATION GROUP®

## Combined Surface Geology

The Combined Surface Geology map combines all the previous maps into one combined geological overview of your site.

Please consult the legends to the previous maps to interpret the Combined "Surface Geology" map.

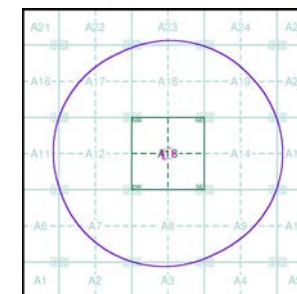
## Additional Information

More information on 1:50,000 Geological mapping and explanations of rock classifications can be found on the BGS website. Using the LEX Codes in this report, further descriptions of rock types can be obtained by interrogating the 'BGS Lexicon of Named Rock Units'. This database can be accessed by following the 'Information and Data' link on the BGS website.

## Contact

British Geological Survey  
Kingsley Dunham Centre  
Keyworth  
Nottingham  
NG12 5GG  
Telephone: 0115 936 3143  
Fax: 0115 936 3276  
email: enquiries@bgs.ac.uk  
website: www.bgs.ac.uk

## Combined Geology Map - Slice A



## Order Details:

Order Number: 290048455\_1\_1  
Customer Reference: 941.01  
National Grid Reference: 218790, 246840  
Slice: A  
Site Area (Ha): 0.75  
Search Buffer (m): 1000

## Site Details:

B & M Bargains, Aberystwyth Road, CARDIGAN, SA43 1NA

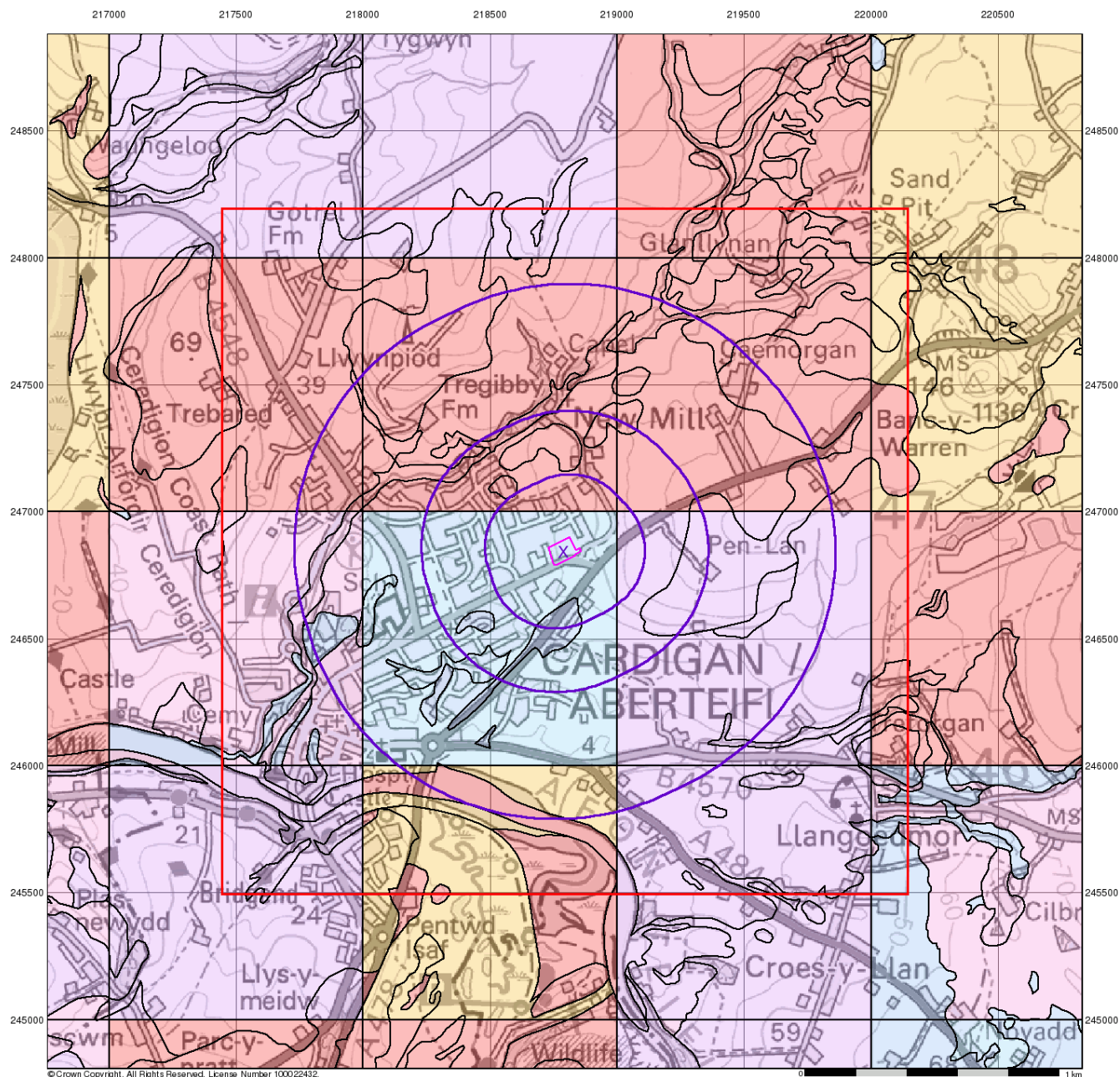
**Landmark**  
INFORMATION GROUP

Tel: 0844 844 9952  
Fax: 0844 844 9951  
Web: www.envirocheck.co.uk

v15.0 21-Jan-2022

Page 5 of 5





# Envirocheck®

LANDMARK INFORMATION GROUP®

## Groundwater Vulnerability

### General

- Specified Site
- Specified Buffer(s)
- Bearing Reference Point
- Slice
- Map ID

### Agency and Hydrological

#### Bedrock Aquifers

- High Vulnerability, Principal Aquifer
- High Vulnerability, Secondary Aquifer
- Medium Vulnerability, Principal Aquifer
- Medium Vulnerability, Secondary Aquifer
- Low Vulnerability, Principal Aquifer
- Low Vulnerability, Secondary Aquifer

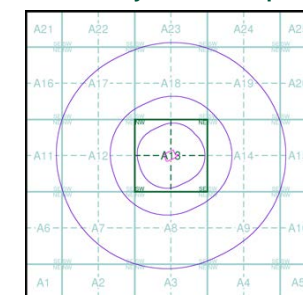
#### Superficial Aquifers

- High Vulnerability, Principal Aquifer
- High Vulnerability, Secondary Aquifer
- Medium Vulnerability, Principal Aquifer
- Medium Vulnerability, Secondary Aquifer
- Low Vulnerability, Principal Aquifer
- Low Vulnerability, Secondary Aquifer

Unproductive Aquifer

Soluble Rock

### Site Sensitivity Context Map - Slice A



### Order Details

Order Number: 290048455\_1\_1  
 Customer Ref: 941.01  
 National Grid Reference: 218790, 246840  
 Slice: A  
 Site Area (Ha): 0.75  
 Search Buffer (m): 1000

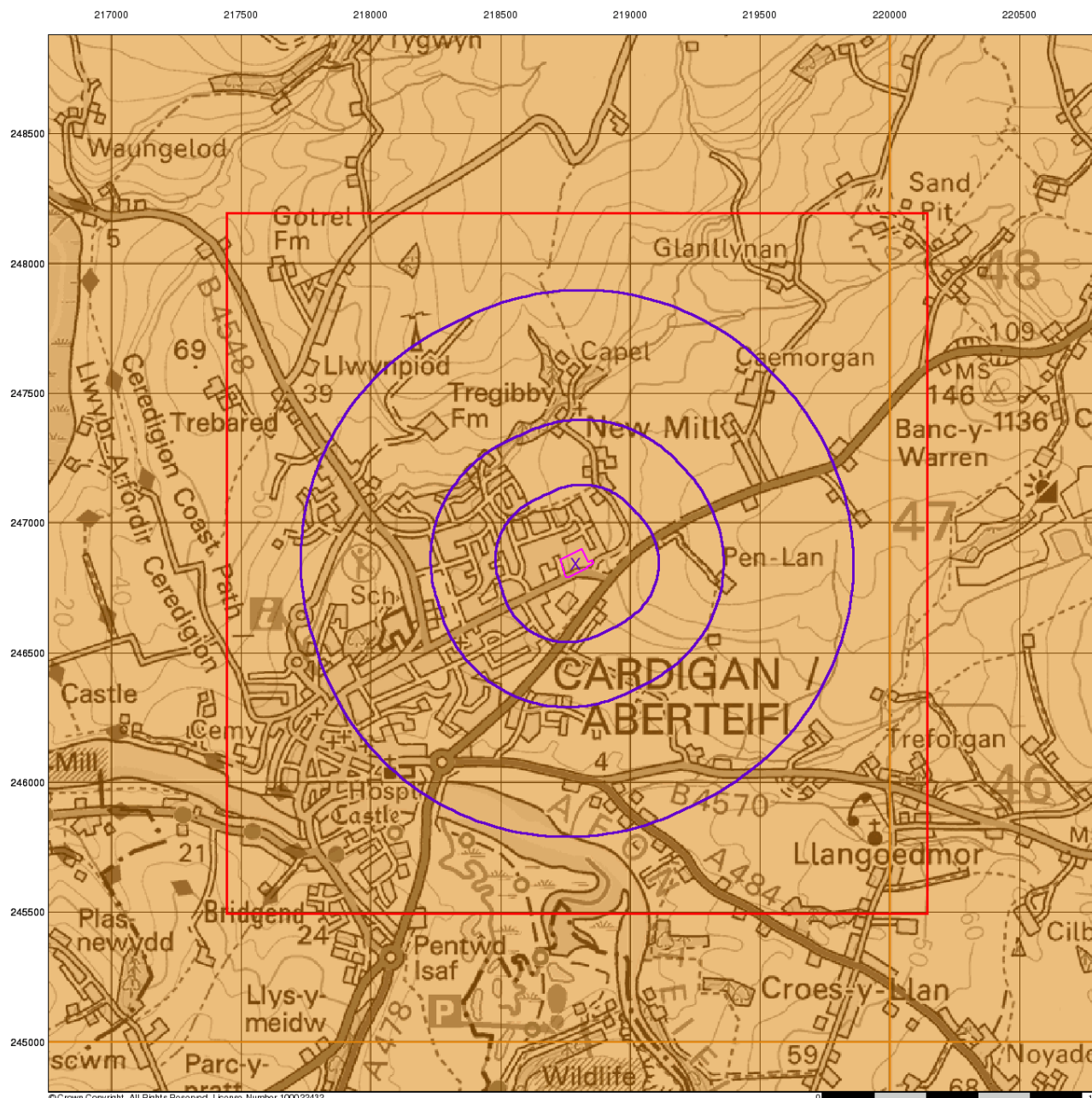
### Site Details

B & M Bargains, Aberystwyth Road, CARDIGAN, SA43 1NA

Landmark®  
 INFORMATION GROUP

Tel: 0844 844 9952  
 Fax: 0844 844 9951  
 Web: www.envirocheck.co.uk





© Crown Copyright. All Rights Reserved. License Number 100022432.

0 1 km

# Envirocheck<sup>®</sup>

LANDMARK INFORMATION GROUP<sup>®</sup>

## Bedrock Aquifer Designation

### General

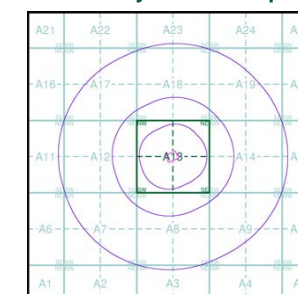
- Specified Site
- Specified Buffer(s)
- ✕ Bearing Reference Point
- Slice
- B Map ID

### Agency and Hydrological

#### Geological Classes

- Principal Aquifer
- Secondary A Aquifer
- Secondary B Aquifer
- Secondary Undifferentiated
- Unproductive Strata
- Unknown
- Unknown (Lakes and Landslip)

### Site Sensitivity Context Map - Slice A



### Order Details

Order Number: 290048455\_1\_1  
 Customer Ref: 941.01  
 National Grid Reference: 218790, 246840  
 Slice: A  
 Site Area (Ha): 0.75  
 Search Buffer (m): 1000

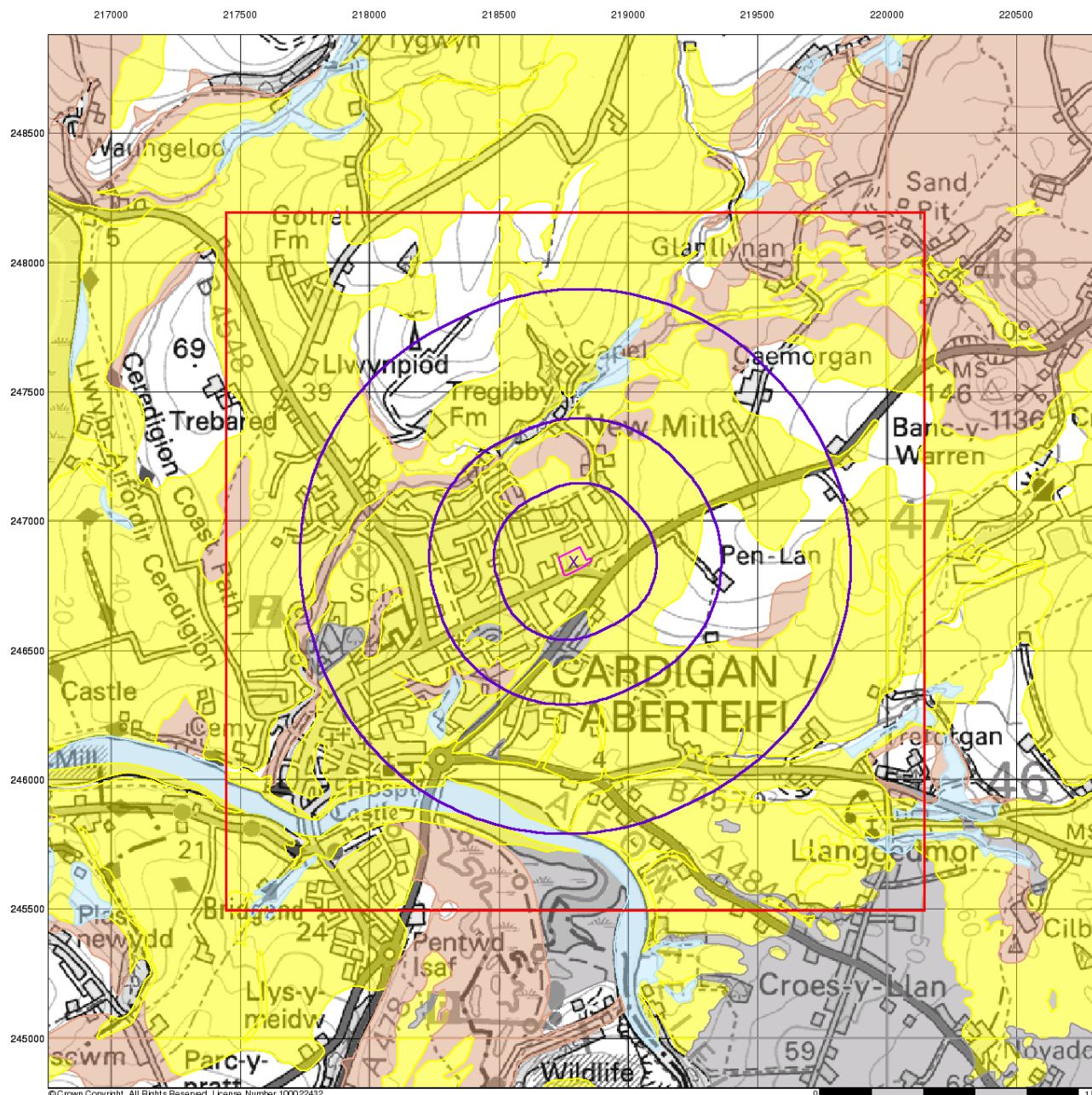
### Site Details

B & M Bargains, Aberystwyth Road, CARDIGAN, SA43 1NA

**Landmark<sup>®</sup>**  
 INFORMATION GROUP

Tel: 0844 844 9952  
 Fax: 0844 844 9951  
 Web: [www.envirocheck.co.uk](http://www.envirocheck.co.uk)





# Envirocheck®

LANDMARK INFORMATION GROUP®

## Superficial Aquifer Designation

### General

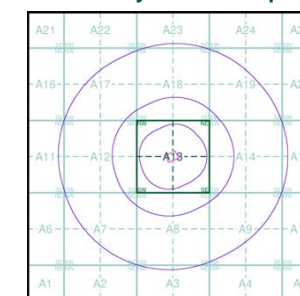
- Specified Site
- Specified Buffer(s)
- Bearing Reference Point
- Slice
- Map ID

### Agency and Hydrological

#### Geological Classes

- Principal Aquifer
- Secondary A Aquifer
- Secondary B Aquifer
- Secondary Undifferentiated
- Unproductive Strata
- Unknown
- Unknown (Lakes and Landslip)

### Site Sensitivity Context Map - Slice A



### Order Details

Order Number: 290048455\_1\_1  
 Customer Ref: 941.01  
 National Grid Reference: 218790, 246840  
 Slice: A  
 Site Area (Ha): 0.75  
 Search Buffer (m): 1000

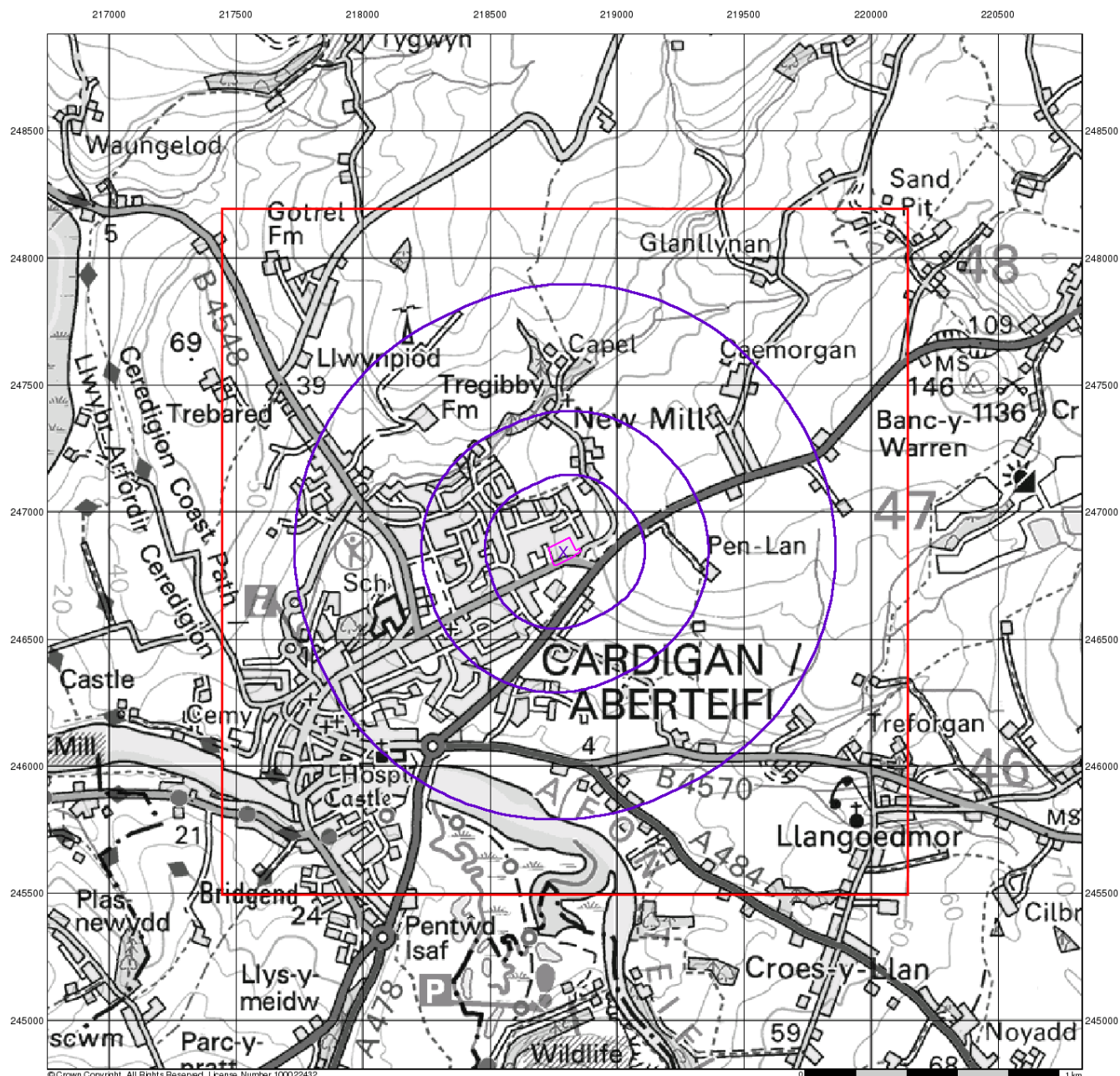
### Site Details

B & M Bargains, Aberystwyth Road, CARDIGAN, SA43 1NA

**Landmark**  
 INFORMATION GROUP

Tel: 0844 844 9952  
 Fax: 0844 844 9951  
 Web: www.envirocheck.co.uk





© Crown Copyright. All Rights Reserved. License Number 100022432.

# Envirocheck®

LANDMARK INFORMATION GROUP®

## Source Protection Zones

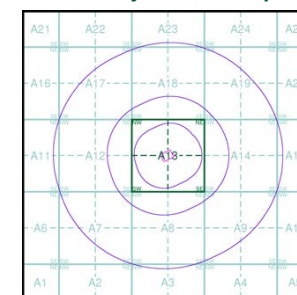
### General

- Specified Site
- Specified Buffer(s)
- Bearing Reference Point
- Slice
- Map ID

### Agency and Hydrological

- Inner zone (Zone 1)
- Inner zone - subsurface activity only (Zone 1c)
- Outer zone (Zone 2)
- Outer zone - subsurface activity only (Zone 2c)
- Total catchment (Zone 3)
- Total catchment - subsurface activity only (Zone 3c)
- Special interest (Zone 4)

## Site Sensitivity Context Map - Slice A



### Order Details

Order Number: 290048455\_1\_1  
 Customer Ref: 941.01  
 National Grid Reference: 218790, 246840  
 Slice: A  
 Site Area (Ha): 0.75  
 Search Buffer (m): 1000

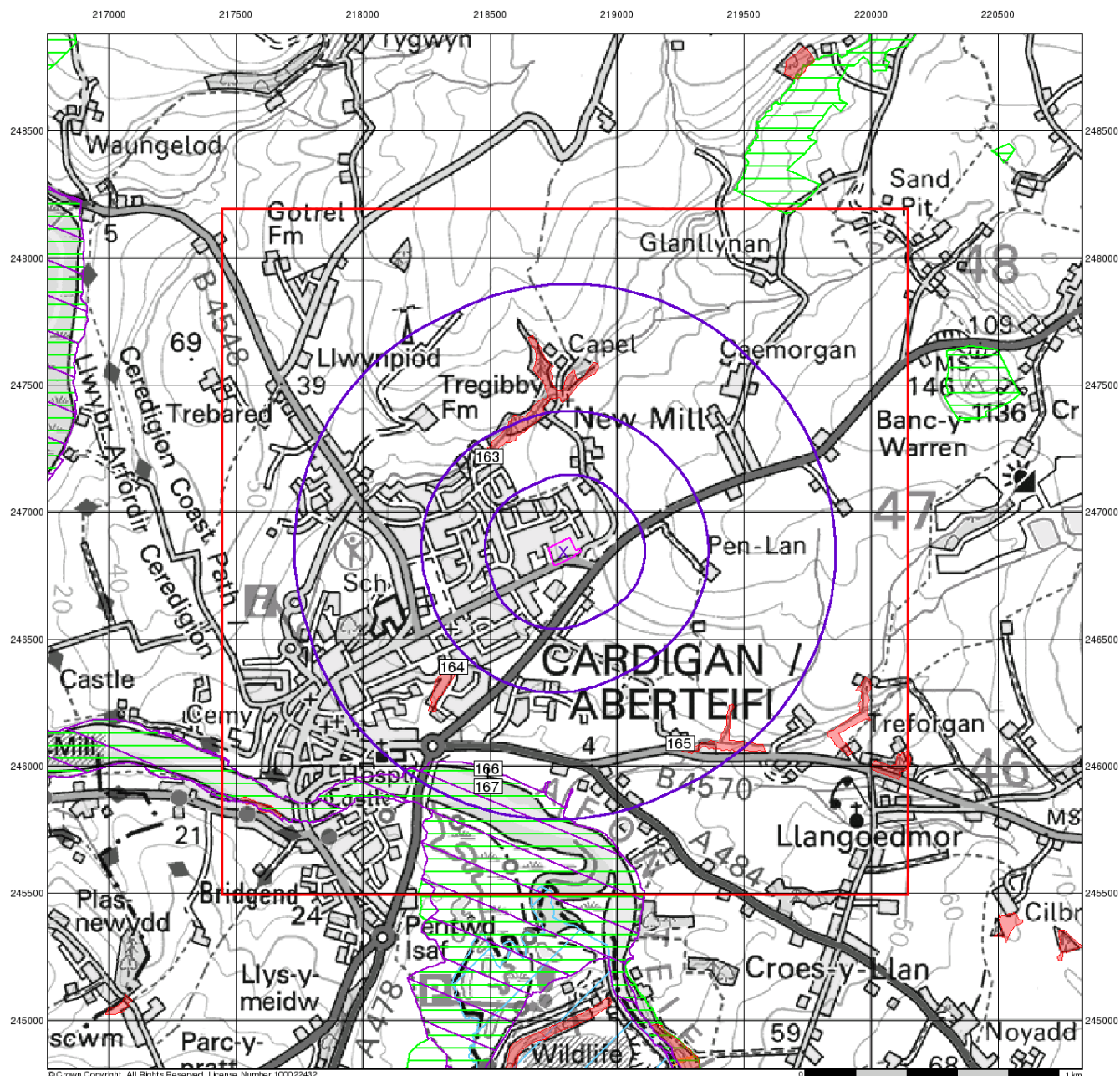
### Site Details

B & M Bargains, Aberystwyth Road, CARDIGAN, SA43 1NA

**Landmark**  
 INFORMATION GROUP

Tel: 0844 844 9952  
 Fax: 0844 844 9951  
 Web: www.envirocheck.co.uk





© Crown Copyright. All Rights Reserved. License Number 100022432.

# Envirocheck<sup>®</sup>

LANDMARK INFORMATION GROUP<sup>®</sup>

## Sensitive Land Uses

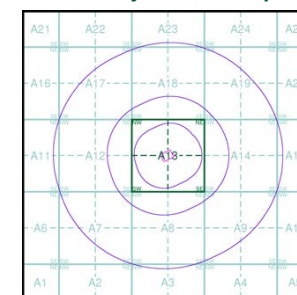
### General

- ◇ Specified Site
- Specified Buffer(s)
- X Bearing Reference Point
- Slice
- B Map ID

### Sensitive Land Uses

- Ancient Woodland
- Area of Adopted Green Belt
- Area of Unadopted Green Belt
- Area of Outstanding Natural Beauty
- Environmentally Sensitive Area
- Forest Park
- Local Nature Reserve
- Marine Nature Reserve
- National Nature Reserve
- NP National Park
- Nitrate Sensitive Area
- Nitrate Vulnerable Zone
- Ramsar Site
- Site of Special Scientific Interest
- Special Area of Conservation
- Special Protection Area
- World Heritage Sites

### Site Sensitivity Context Map - Slice A



### Order Details

Order Number: 290048455\_1\_1  
 Customer Ref: 941.01  
 National Grid Reference: 218790, 246840  
 Slice: A  
 Site Area (Ha): 0.75  
 Search Buffer (m): 1000

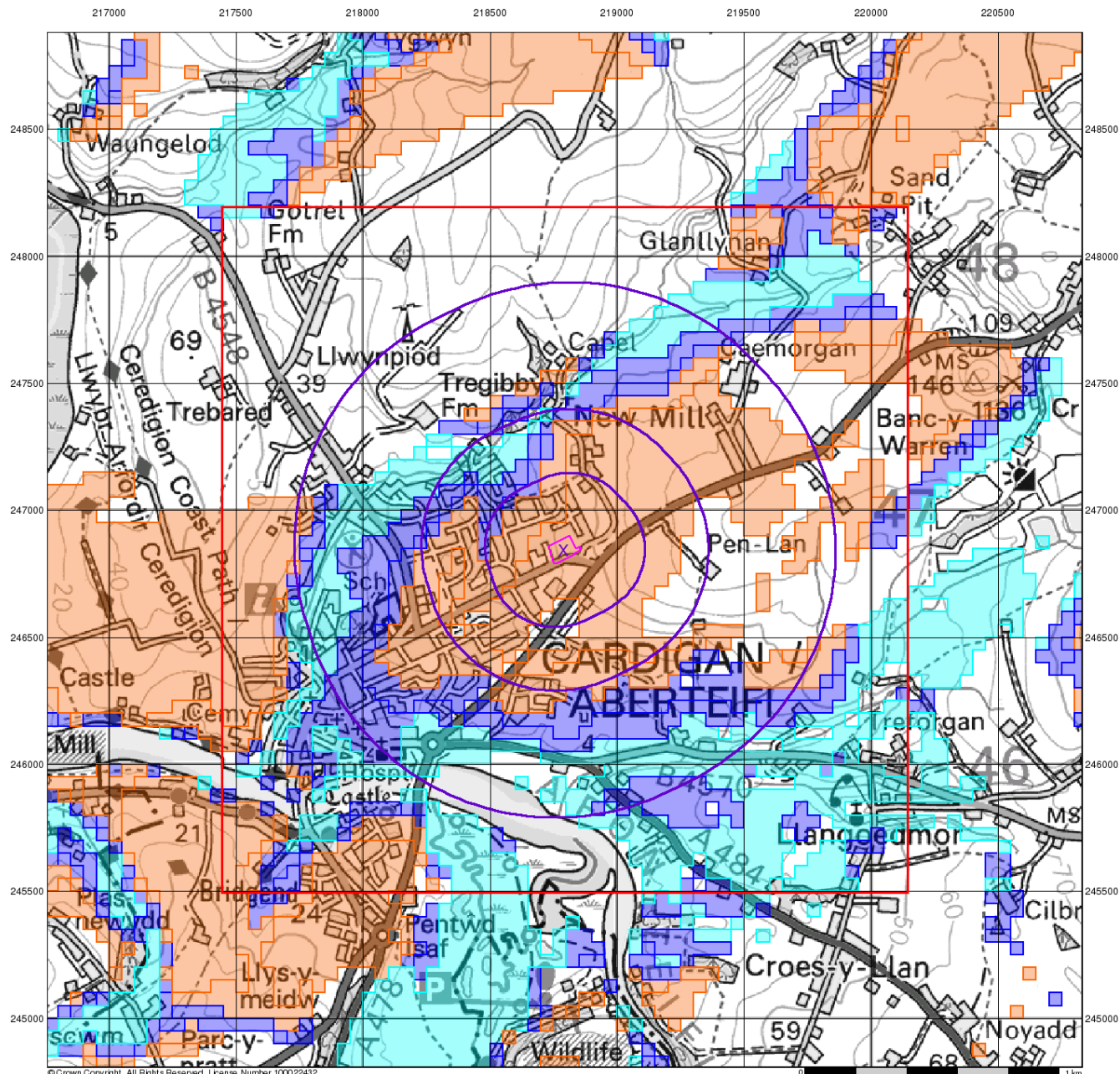
### Site Details

B & M Bargains, Aberystwyth Road, CARDIGAN, SA43 1NA

**Landmark<sup>®</sup>**  
 INFORMATION GROUP

Tel: 0844 844 9952  
 Fax: 0844 844 9951  
 Web: [www.envirocheck.co.uk](http://www.envirocheck.co.uk)





© Crown Copyright. All Rights Reserved. License Number 100022432.

# Envirocheck®

LANDMARK INFORMATION GROUP®

## BGS Flood GFS Data

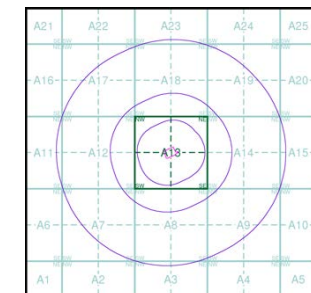
### General

- Specified Site
- Specified Buffer(s)
- Bearing Reference Point
- Slice

### Agency and Hydrological (Flood)

- Limited Potential for Groundwater Flooding to Occur
- Potential for Groundwater Flooding of Property Situated Below Ground Level
- Potential for Groundwater Flooding to Occur at Surface

## Site Sensitivity Context Map - Slice A



## Order Details

Order Number: 290048455\_1\_1  
 Customer Ref: 941.01  
 National Grid Reference: 218790, 246840  
 Slice: A  
 Site Area (Ha): 0.75  
 Search Buffer (m): 1000

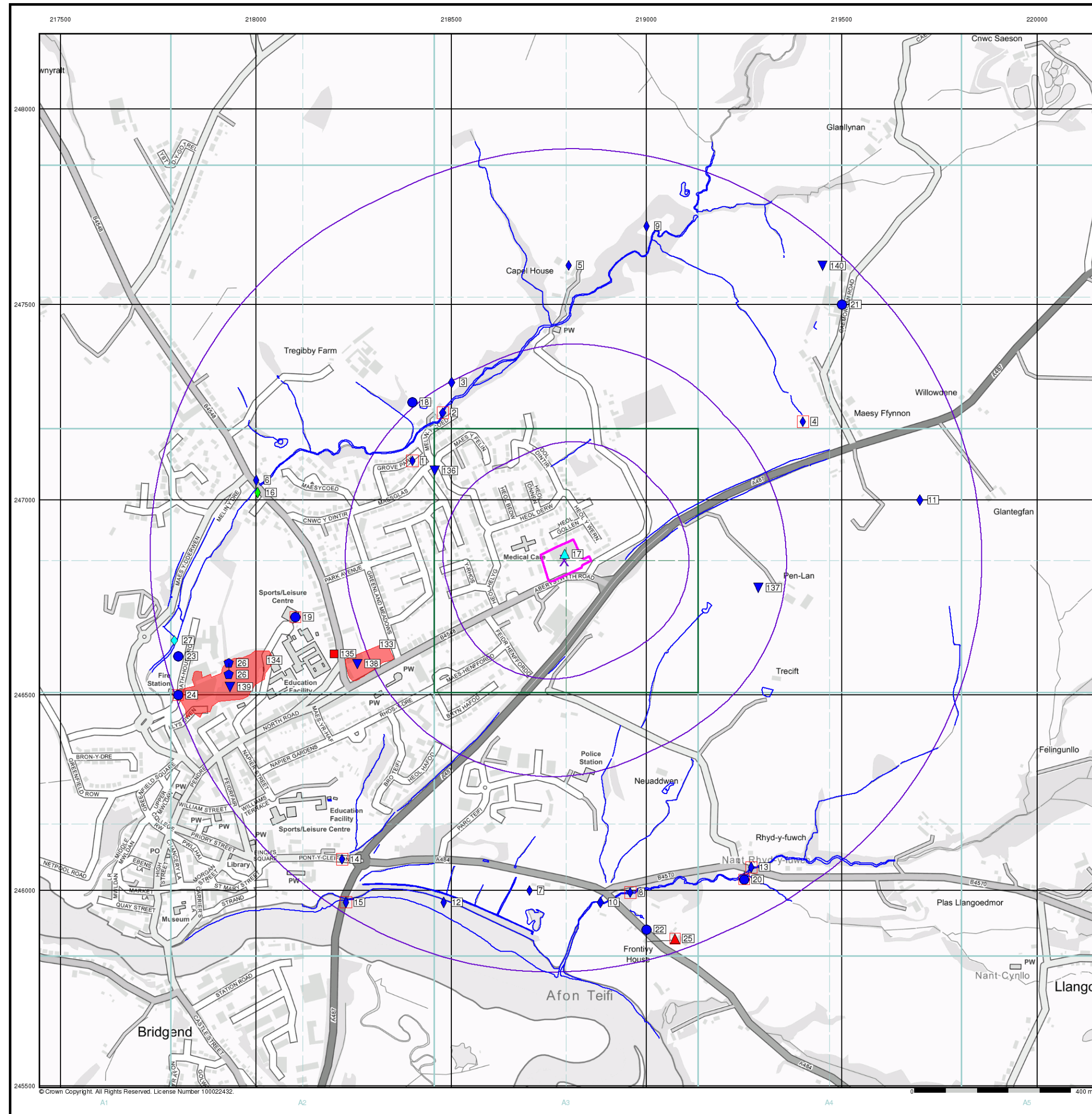
## Site Details

B & M Bargains, Aberystwyth Road, CARDIGAN, SA43 1NA

**Landmark®**  
 INFORMATION GROUP

Tel: 0844 844 9952  
 Fax: 0844 844 9951  
 Web: www.envirocheck.co.uk





© Crown Copyright. All Rights Reserved. License Number 100022432.

# Envirocheck®

LANDMARK INFORMATION GROUP®

## General

- Specified Site
- Specified Buffer(s)
- Bearing Reference Point
- Map ID
- Several of Type at Location

## Agency and Hydrological

- Contaminated Land Register Entry or Notice (Location)
- Contaminated Land Register Entry or Notice
- Discharge Consent
- Enforcement or Prohibition Notice
- Integrated Pollution Control
- Integrated Pollution Prevention Control
- Local Authority Integrated Pollution Prevention and Control
- Local Authority Pollution Prevention and Control
- Local Authority Pollution Prevention and Control Enforcement
- Pollution Incident to Controlled Waters
- Prosecution Relating to Authorised Processes
- Prosecution Relating to Controlled Waters
- Registered Radioactive Substance
- River Network or Water Feature
- River Quality Sampling Point
- Substantiated Pollution Incident Register
- Water Abstraction
- Water Industry Act Referral

## Waste

- BGS Recorded Landfill Site (Location)
- BGS Recorded Landfill Site
- EA Historic Landfill (Buffered Point)
- EA Historic Landfill (Polygon)
- Integrated Pollution Control Registered Waste Site
- Licensed Waste Management Facility (Landfill Boundary)
- Licensed Waste Management Facility (Location)
- Local Authority Recorded Landfill Site (Location)
- Local Authority Recorded Landfill Site
- Registered Landfill Site
- Registered Landfill Site (Location)
- Registered Landfill Site (Point Buffered to 100m)
- Registered Landfill Site (Point Buffered to 250m)
- Registered Waste Transfer Site (Location)
- Registered Waste Transfer Site
- Registered Waste Treatment or Disposal Site (Location)
- Registered Waste Treatment or Disposal Site

## Hazardous Substances

- COMAH Site
- Explosive Site
- NIHHS Site
- Planning Hazardous Substance Consent
- Planning Hazardous Substance Enforcement

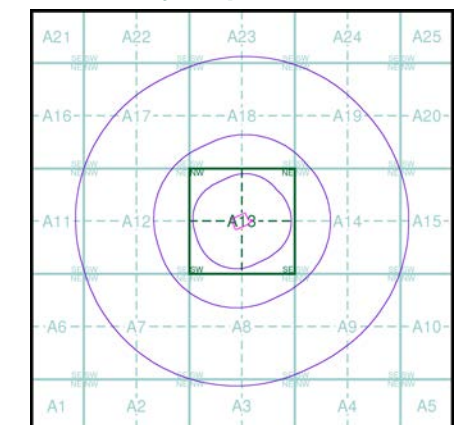
## Geological

- BGS Recorded Mineral Site

## Industrial Land Use

- Contemporary Trade Directory Entry
- Fuel Station Entry

## Site Sensitivity Map - Slice A



## Order Details

Order Number: 290048455\_1\_1  
Customer Ref: 941.01  
National Grid Reference: 218790, 246840  
Slice: A  
Site Area (Ha): 0.75  
Search Buffer (m): 1000

## Site Details

B & M Bargains, Aberystwyth Road, CARDIGAN, SA43 1NA

**Landmark**  
INFORMATION GROUP

Tel: 0844 844 9952  
Fax: 0844 844 9951  
Web: [www.envirocheck.co.uk](http://www.envirocheck.co.uk)